Horsetooth Area Information Center Update

March 24, 2016

Parking Summary:
- 31 Standard Spaces
- 1 ADA
- 2 Large Vehicle Spaces

Horsetooth Reservoir - Office/Administration Facility

March, 2015

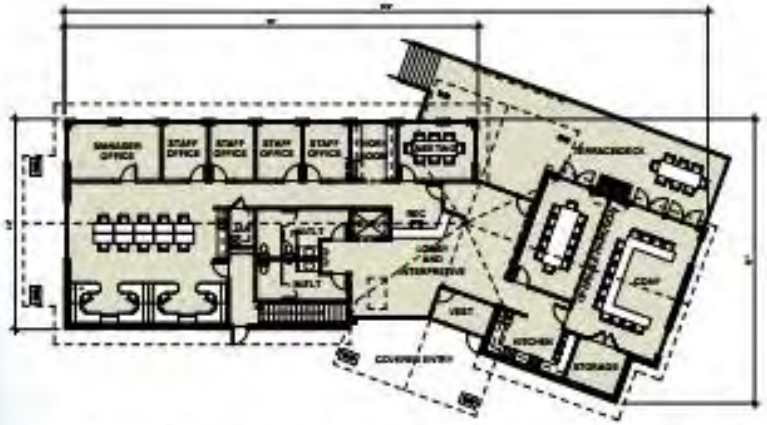

Proposed Office Building Plan - Upper Level

Approximately 4,930 SF

Proposed Office Building Plan - Lower Level

Approximately 2,235 SF

CAUTION
CAUTION

Horsetooth Reservoir - Maintenance Facility

0 20 40 80'

March, 2015

Proposed Maintenance Building Plan

Approximately 3,400 SF w/ Mezzanine

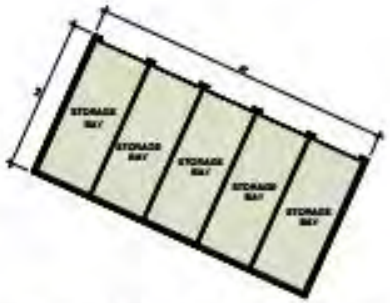

Proposed Storage Building Plan

Approximately 1,800 SF

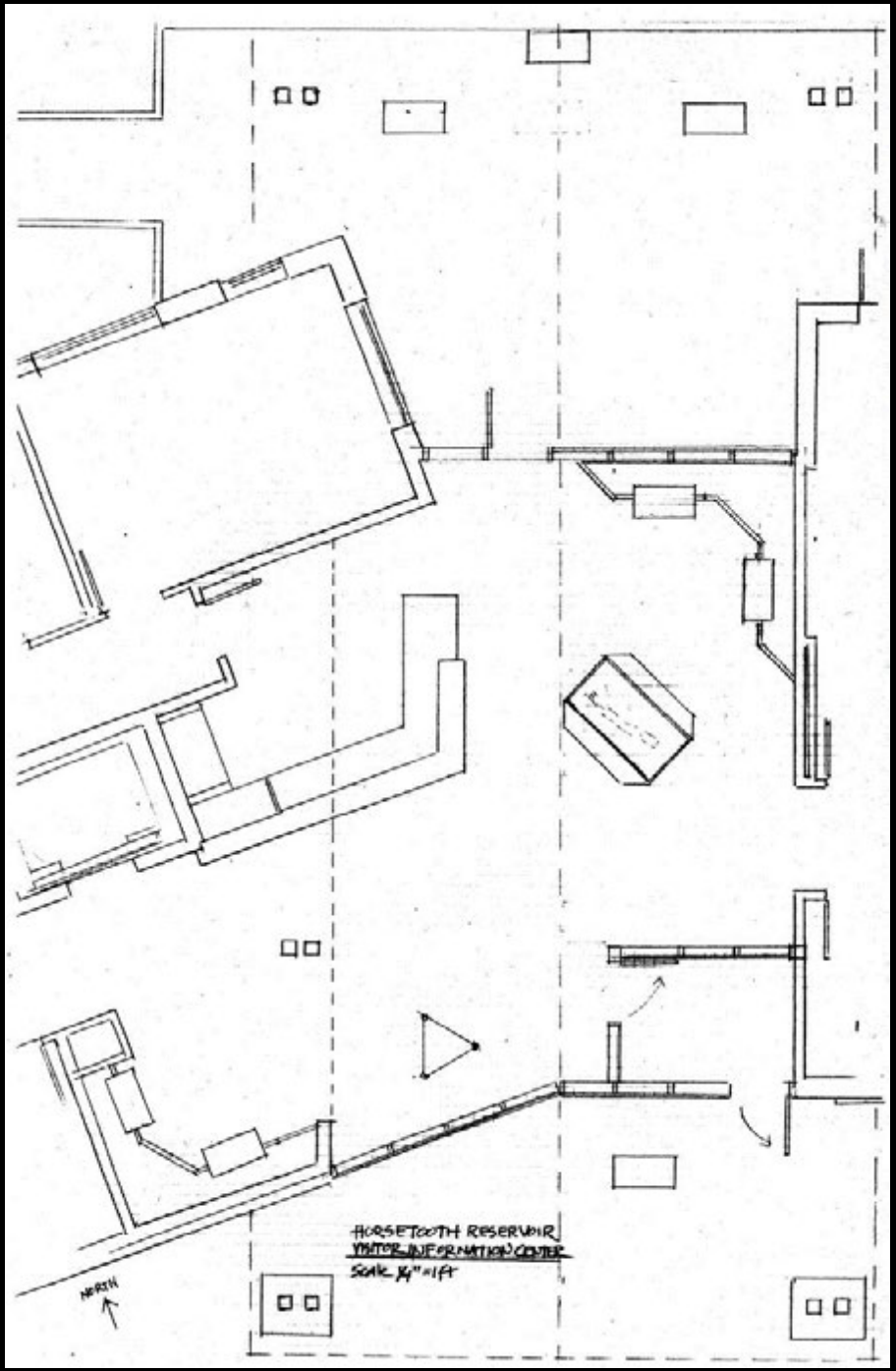
HORSETOOTH RESERVOIR
VISITOR INFORMATION CENTER
SCALE 1/4" = 1FT
NORTH

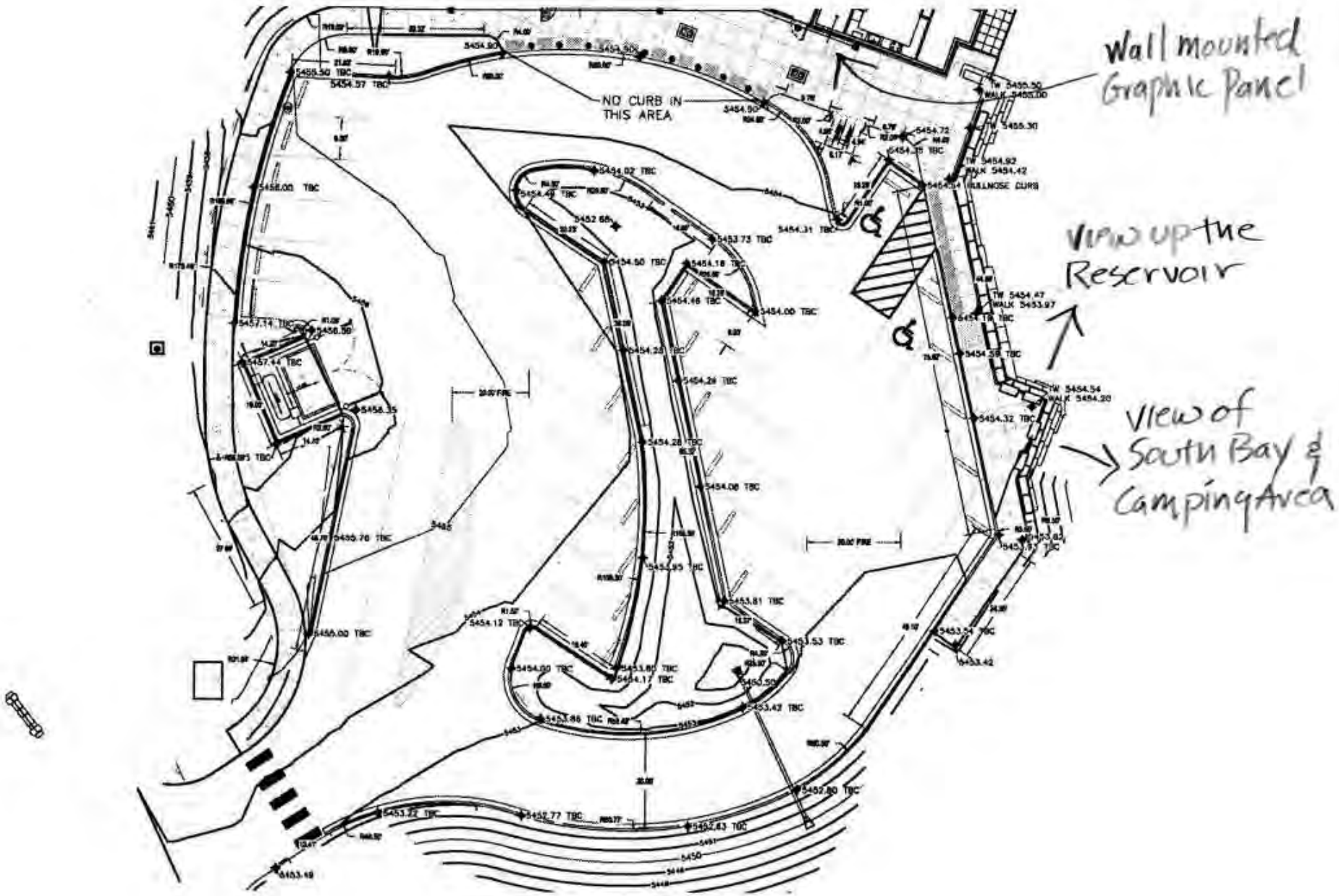
NO CURB IN THIS AREA
Wall mounted Graphic Panel
View up the Reservoir
View of South Bay & Camping Area

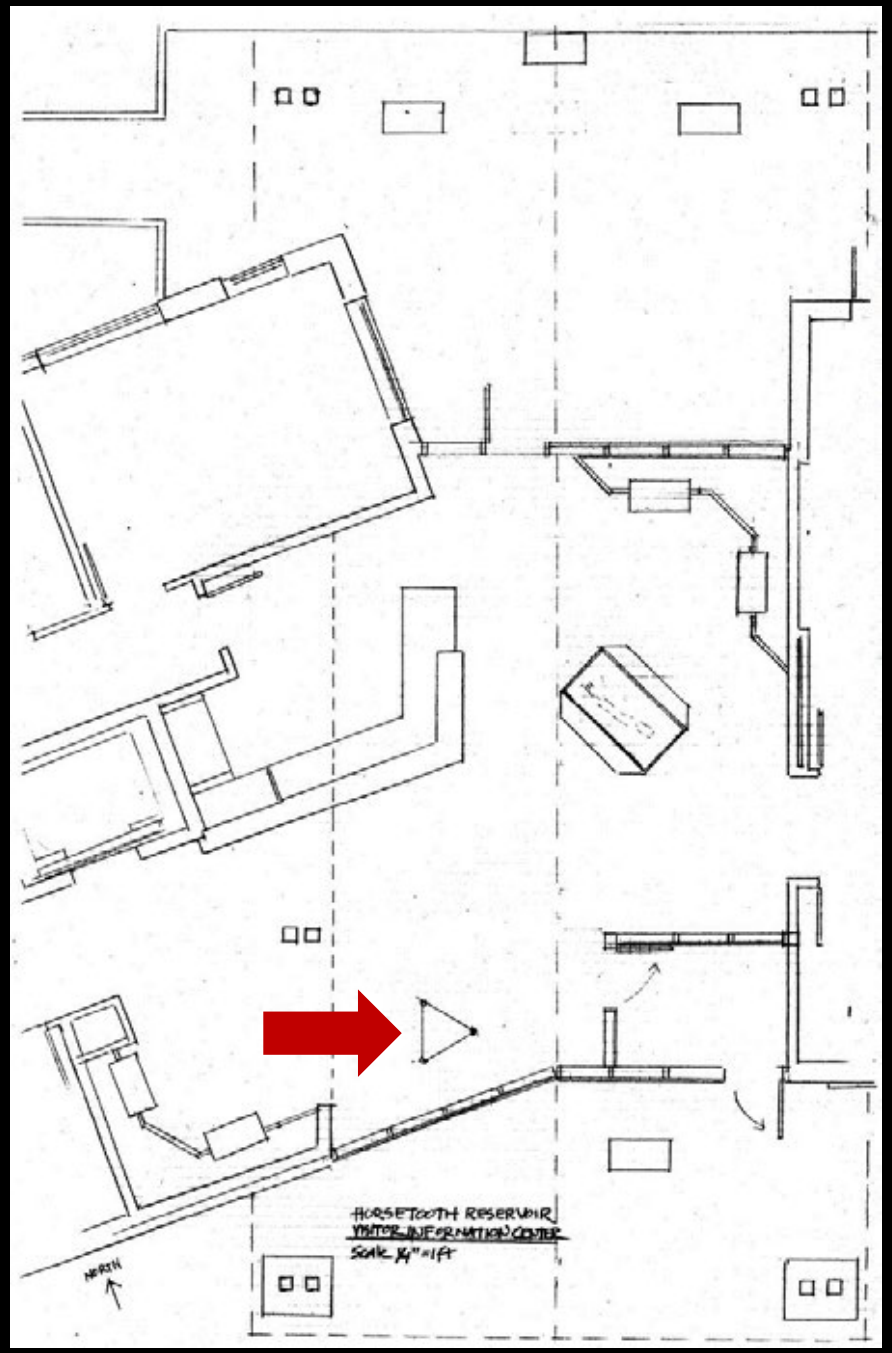
HORSETOOTH RESERVOIR
VISITOR INFORMATION CENTER
SCALE 1/4" = 1 FT
NORTH

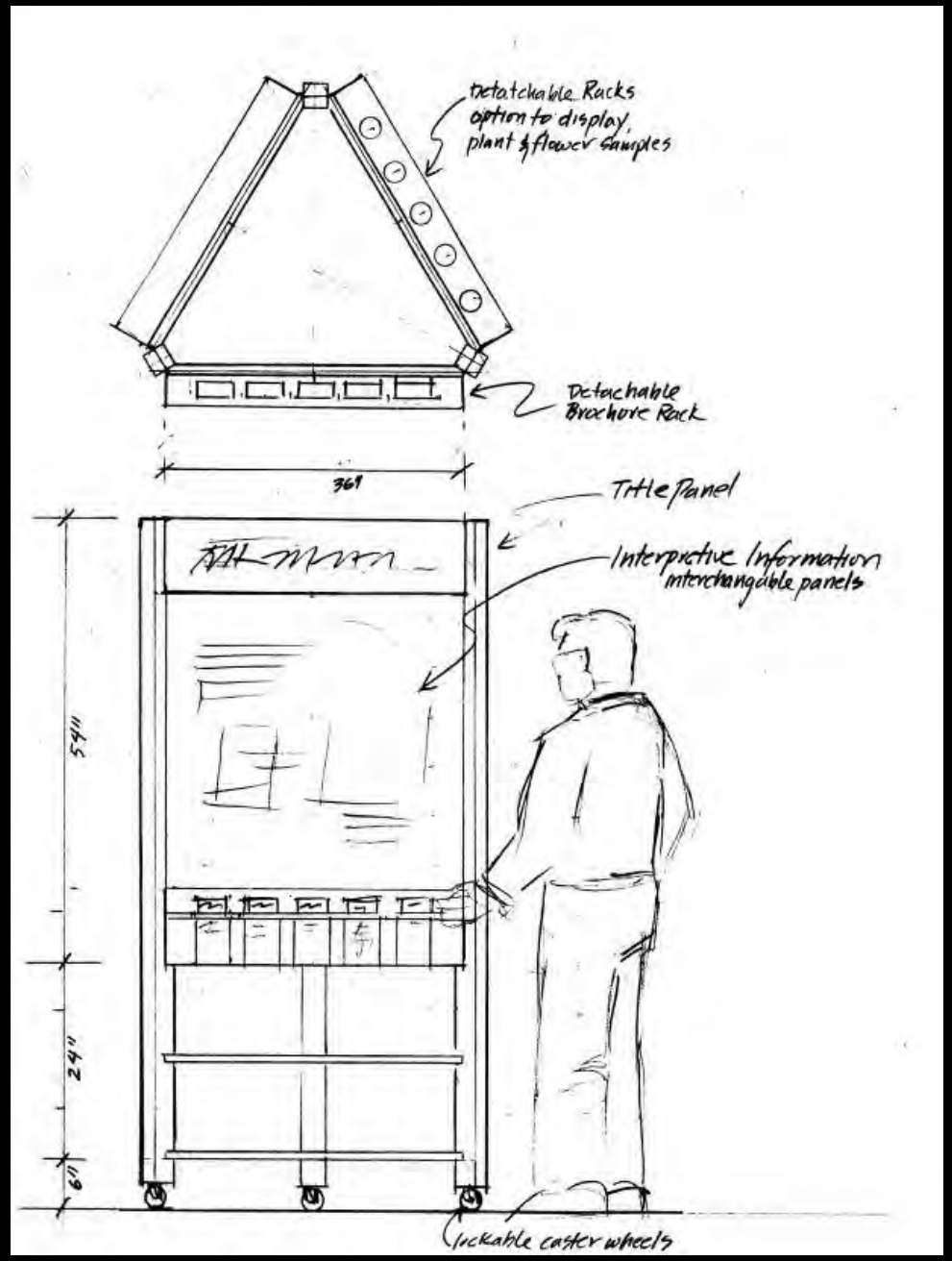
Detatchable Racks
option to display
plant & flower samples
Detachable
Brochure Rack
36"
Title Panel
Interpretive Information
interchangable panels
54"
24"
6"
lockable caster wheels

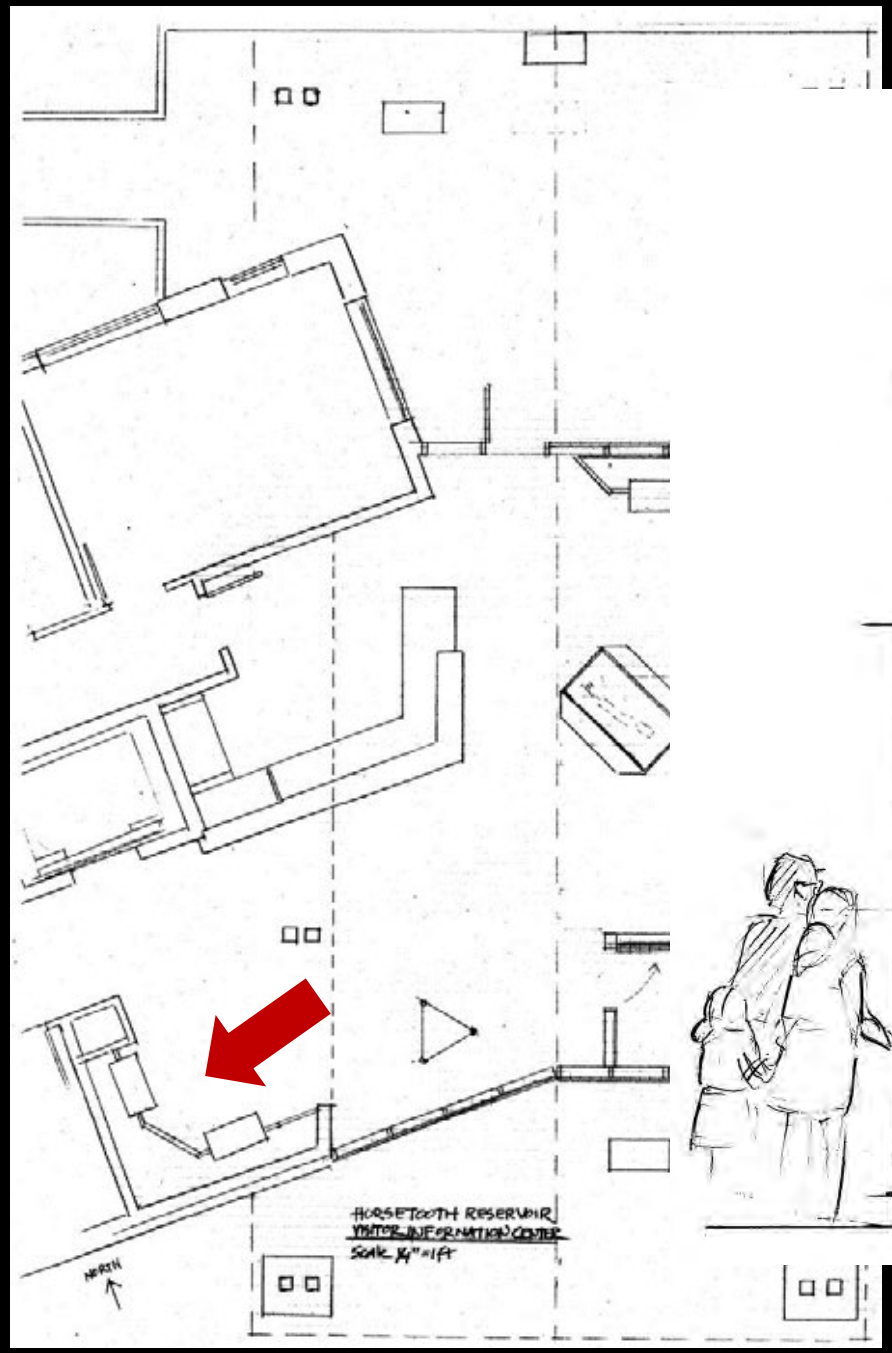
HORSETOOTH RESERVOIR
VISITOR INFORMATION CENTER
SCALE 1/4" = 1FT
NORTH

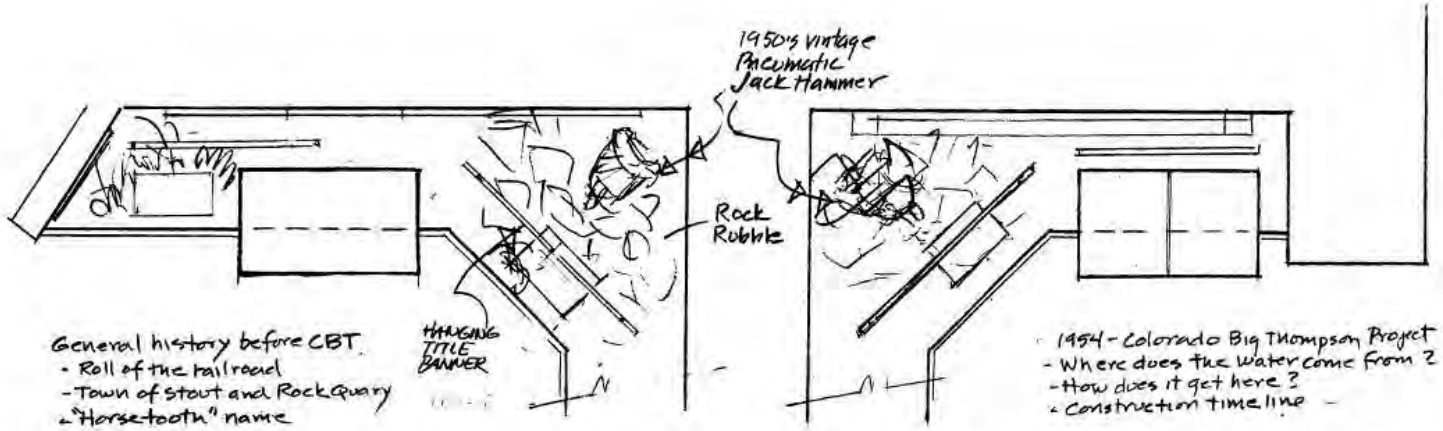
1950's vintage
Pneumatic
Jack Hammer
Rock
Rubble
HANGING
TITLE
BANNER
General history before CBT
- Roll of the railroad
- Town of Stout and Rock Quary
- "Horsetooth" name
1954 - Colorado Big Thompson Project
- Where does the water come from?
- How does it get here?
- Construction timeline

1875
1925



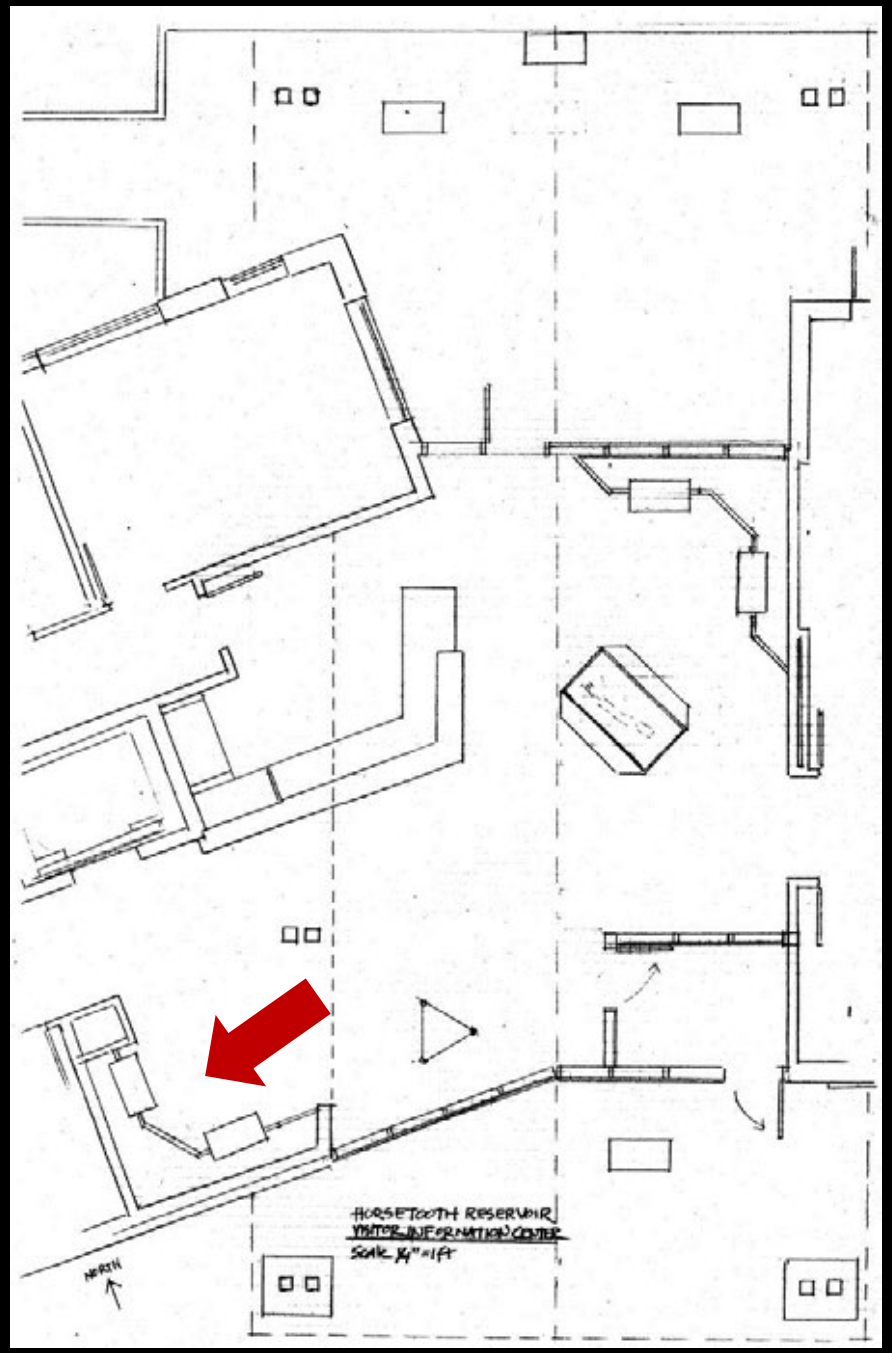
HORSETOOTH RESERVOIR
VISITOR INFORMATION CENTER
SCALE 1/4" = 1 FT
NORTH

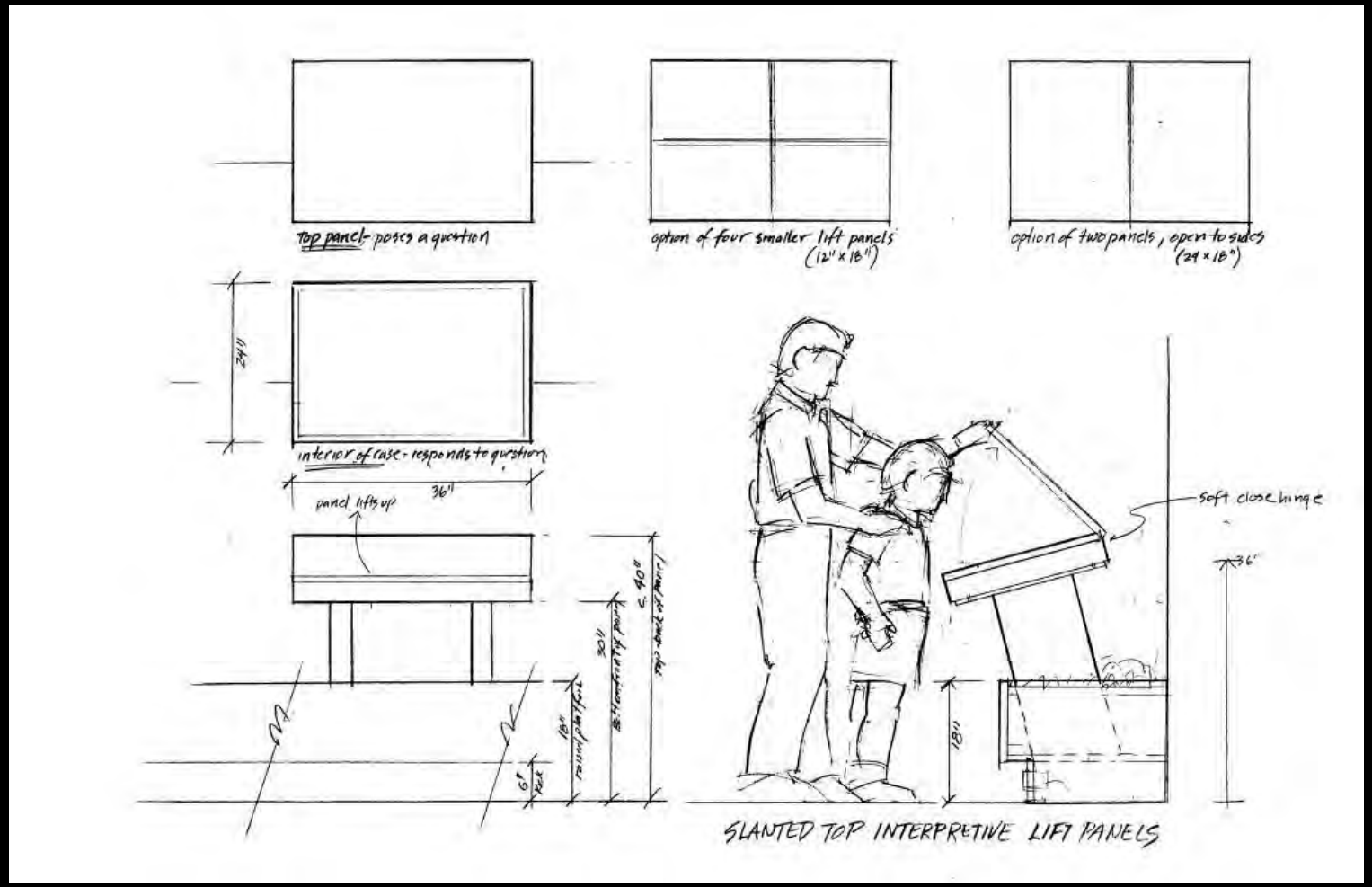
top panel - poses a question
option of four smaller lift panels (12" x 18")
option of two panels, open to sides (24 x 18")
24"
interior of case - responds to question
36"
panel lifts up
soft close hinge
36"
18"
SLANTED TOP INTERPRETIVE LIFT PANELS

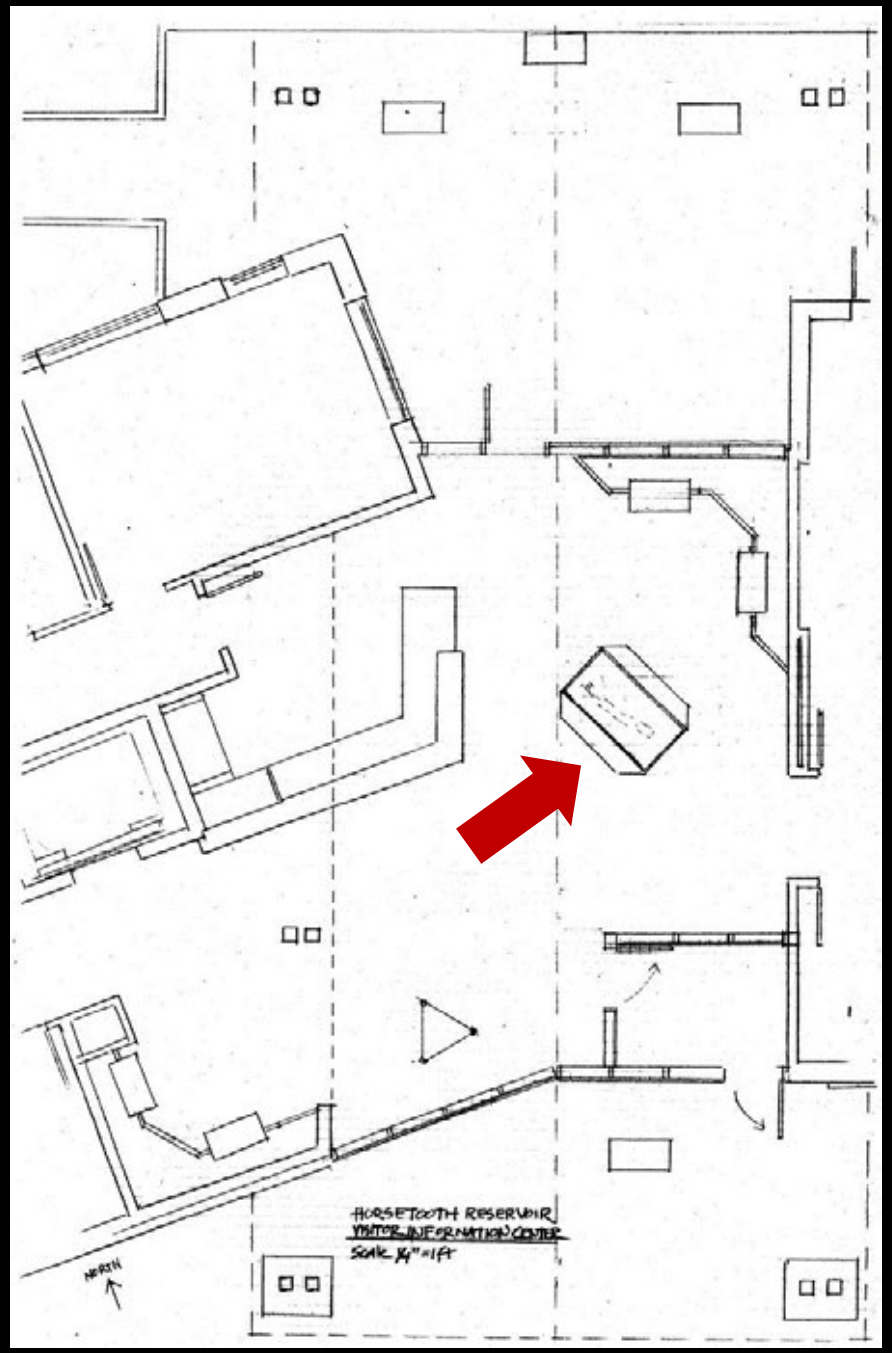
HORSETOOTH RESERVOIR
VISITOR INFORMATION CENTER
SCALE 1/4" = 1 FT
NORTH

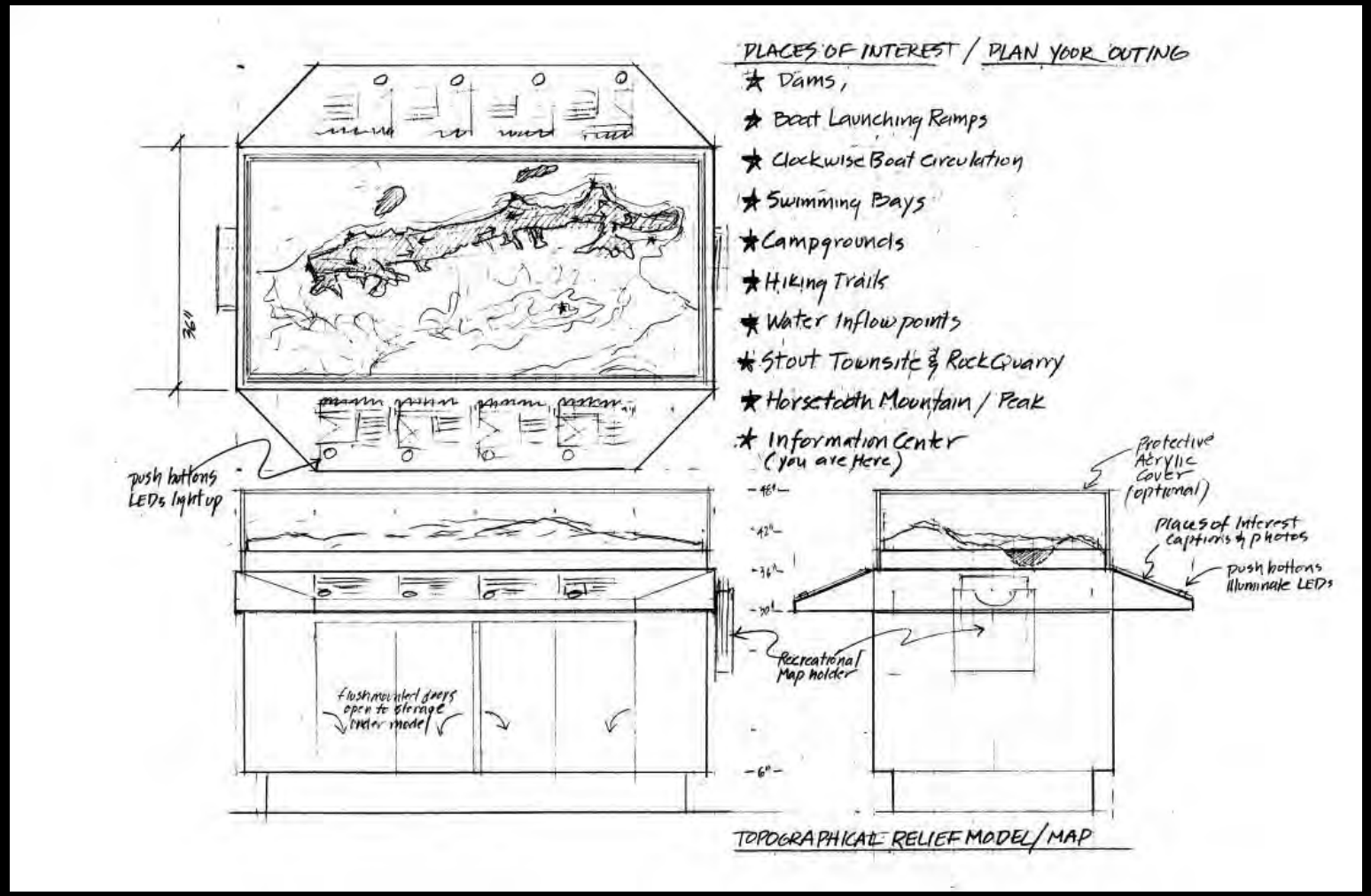
PLACES OF INTEREST / PLAN YOUR OUTING
★ Dams,
★ Boat Launching Ramps
★ Clockwise Boat Circulation
★ Swimming Bays
★ Campgrounds
★ Hiking Trails
★ Water Inflow points
★ Stout Townsite & Rock Quarry
★ Horsetooth Mountain / Peak
★ Information Center (you are Here)
36"
push buttons LEDs light up
flush mounted doors open to storage under model
Protective Acrylic Cover (optional)
Places of Interest captions & photos
push buttons illuminate LEDs
Recreational Map holder
48"
42"
36"
30"
6"
TOPOGRAPHICAL RELIEF MODEL/MAP

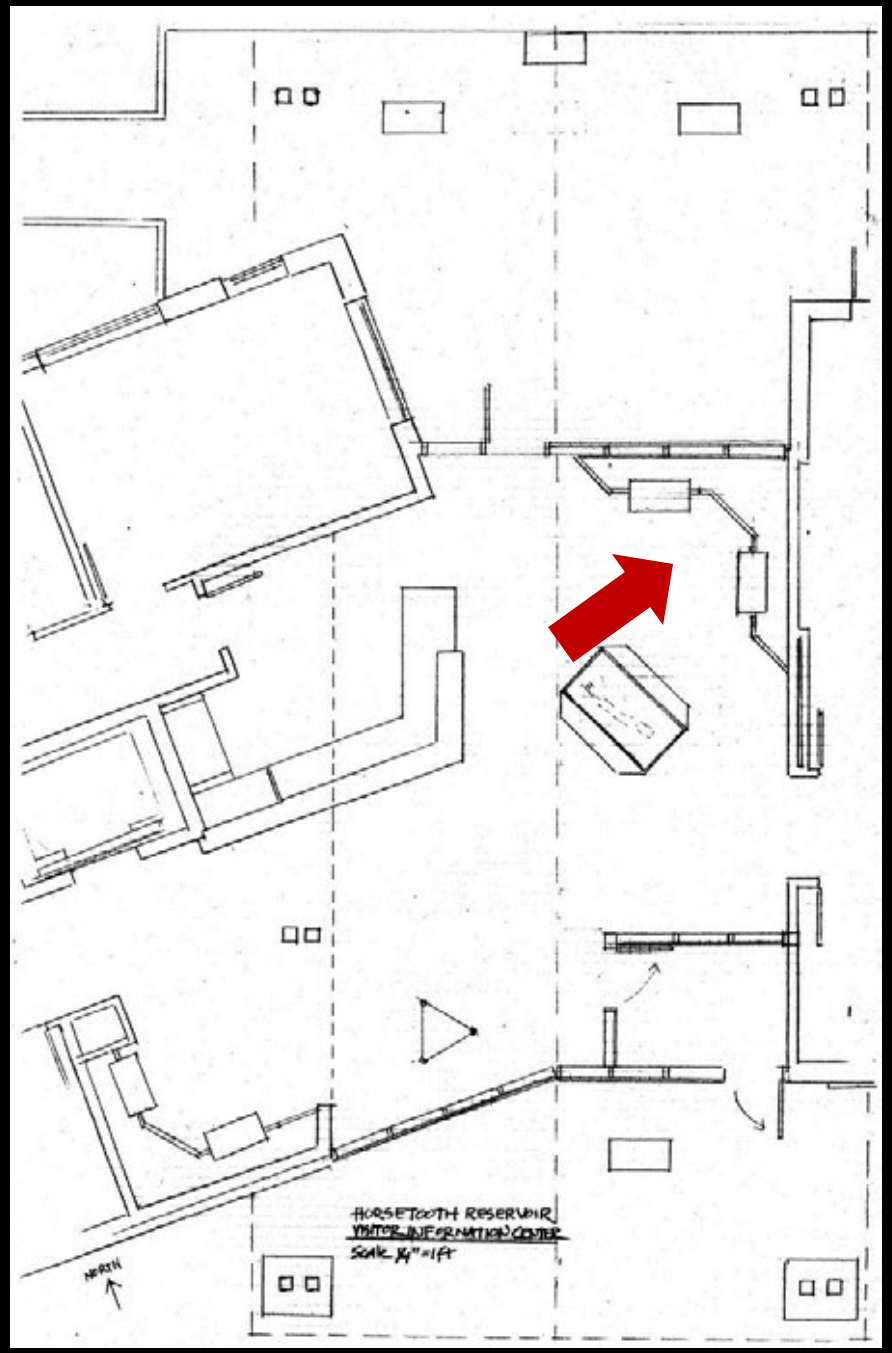
HORSETOOTH RESERVOIR
VISITOR INFORMATION CENTER
SCALE 1/4" = 1 FT
NORTH

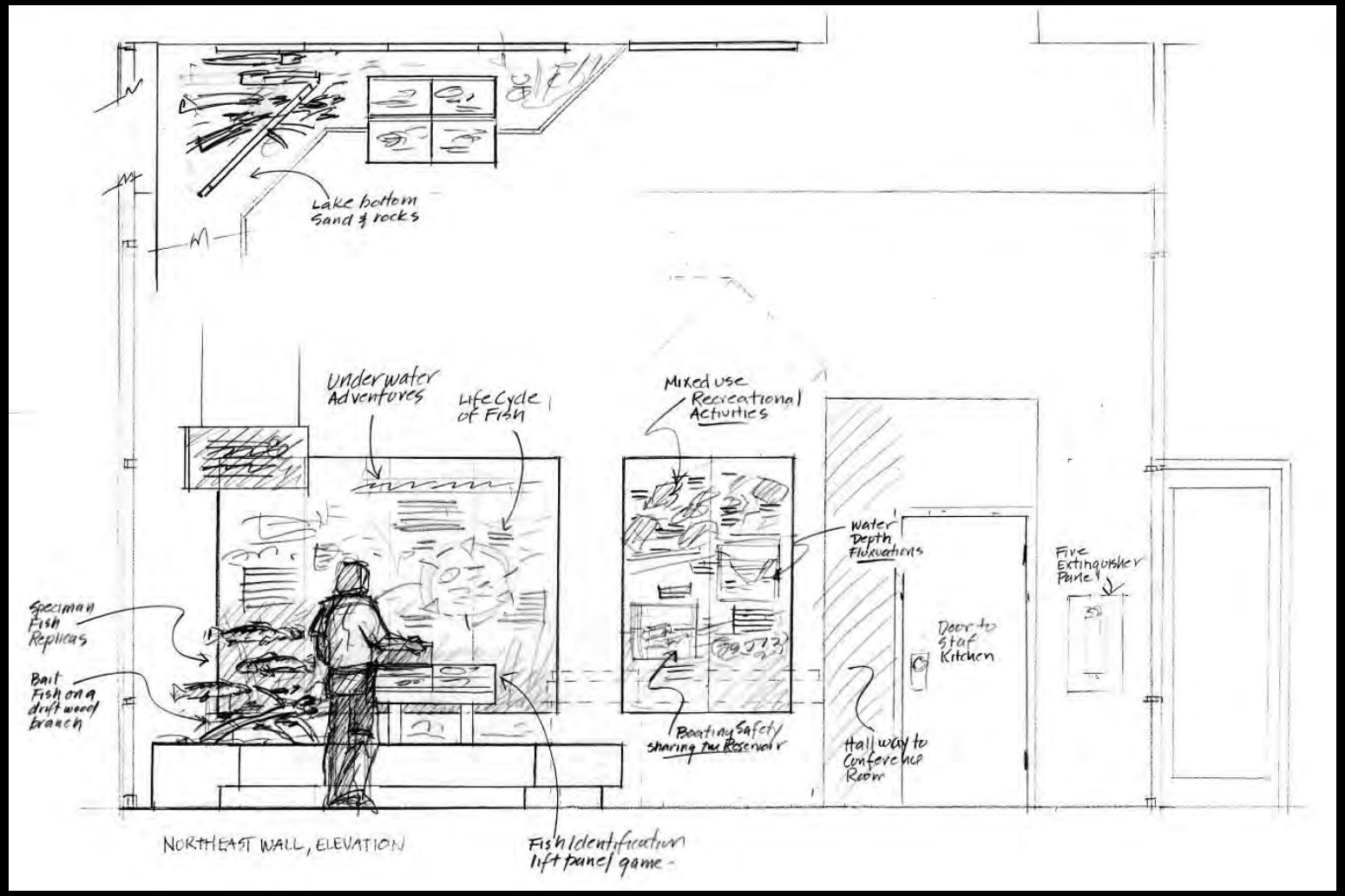
Lake bottom Sand & rocks
Underwater Adventures
Life Cycle of Fish
Mixed use Recreational Activities
Water Depth Fluxuations
Fire Extinguisher Panel
Door to Staff Kitchen
Hallway to Conference Room
Specimen Fish Replicas
Bait Fish on a drift wood branch
Boating Safety sharing the Reservoir
NORTHEAST WALL, ELEVATION
Fish Identification lift panel game -

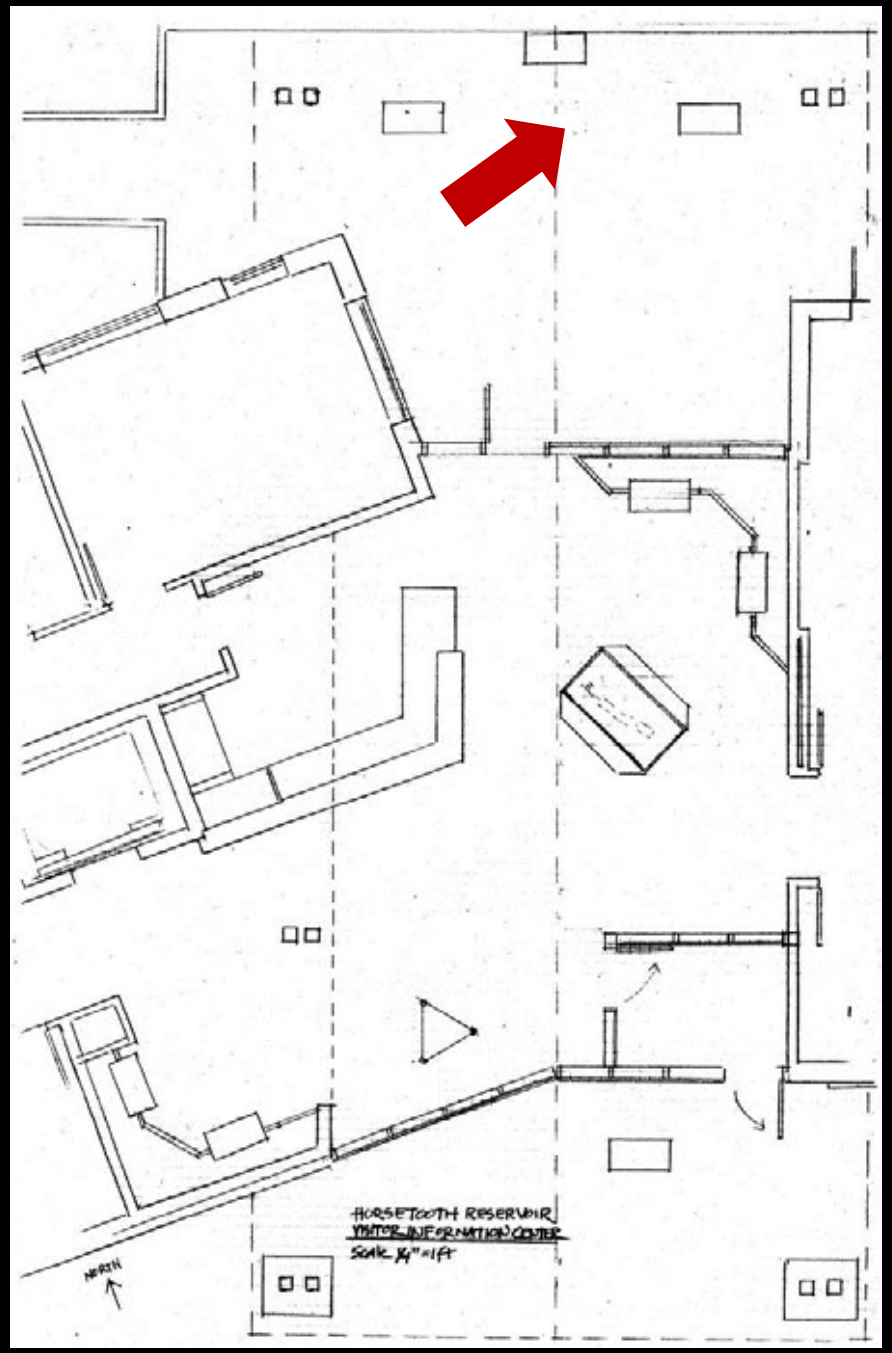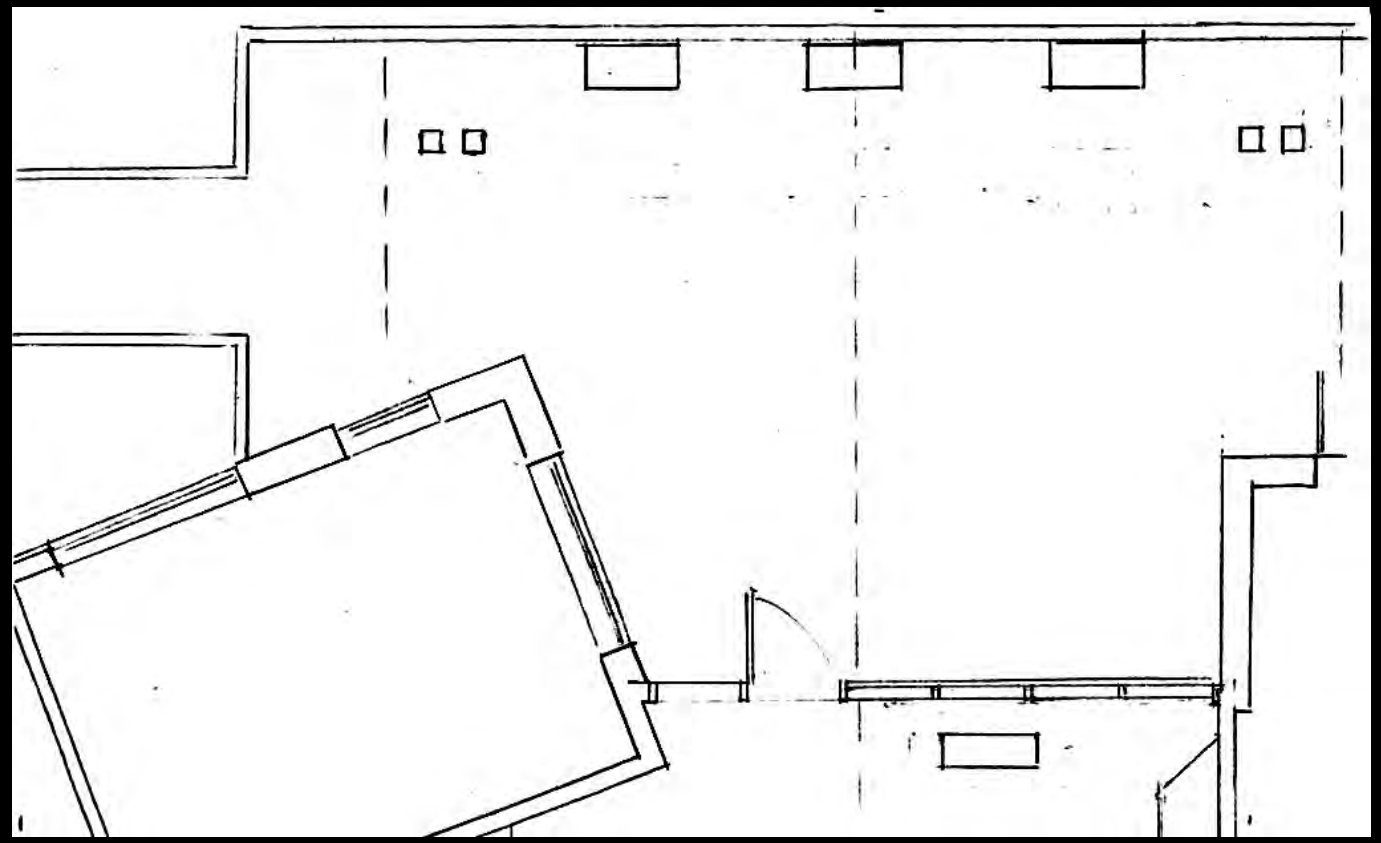
HORSETOOTH RESERVOIR
VISITOR INFORMATION CENTER
SCALE 1/4" = 1FT
NORTH